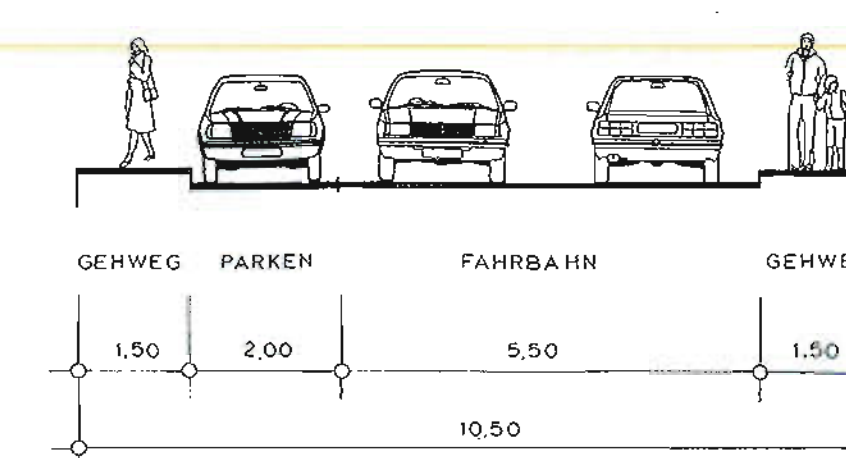
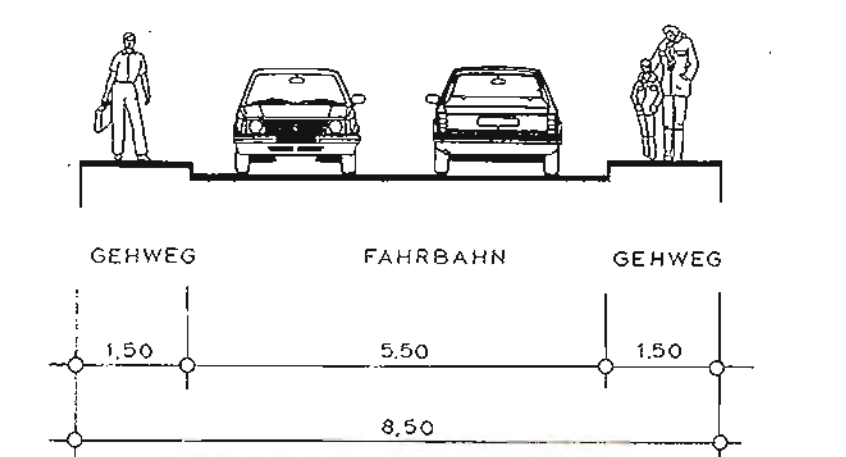




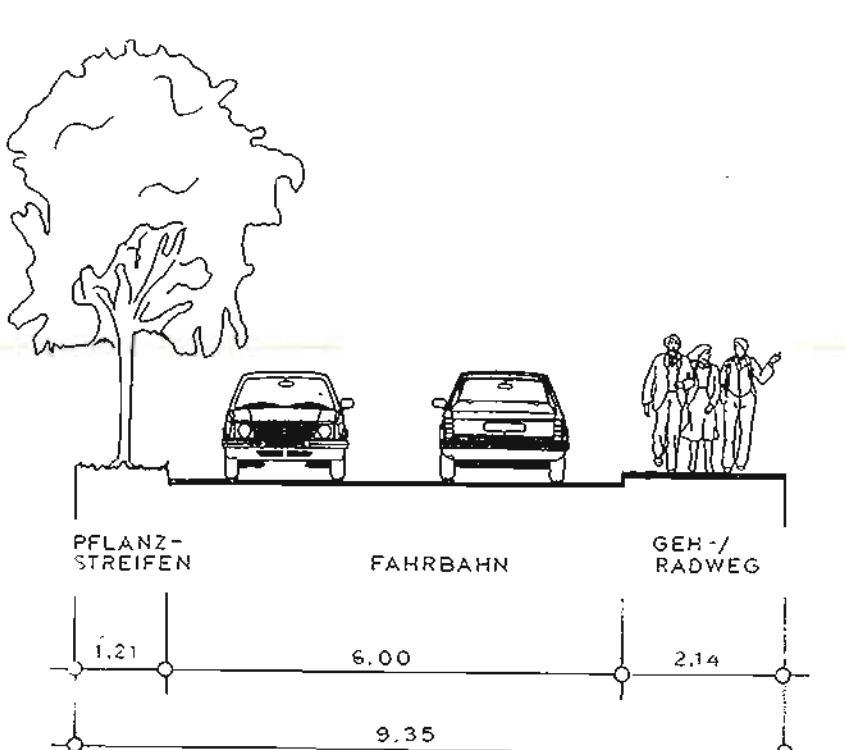
STRASSENQUERSCHNITT M 1:100



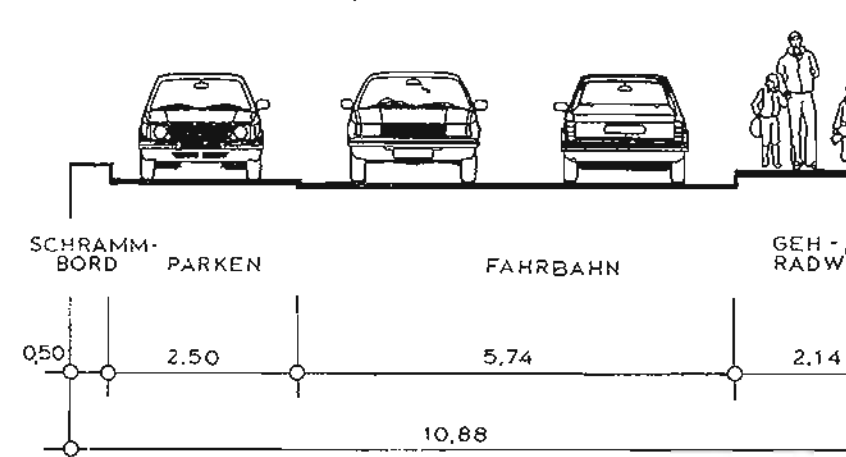
Pfingstweg SCHNITT A-A



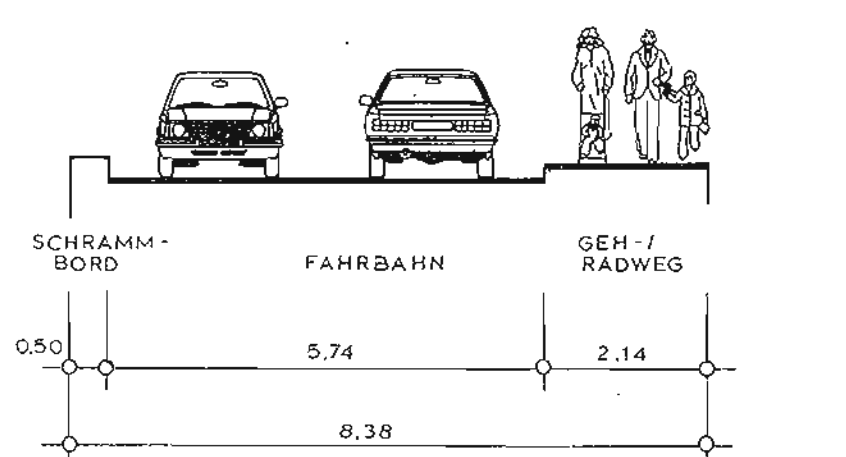
Pfingstweg SCHNITT B-B



Wunderbütteler Kirchweg SCHNITT C-C

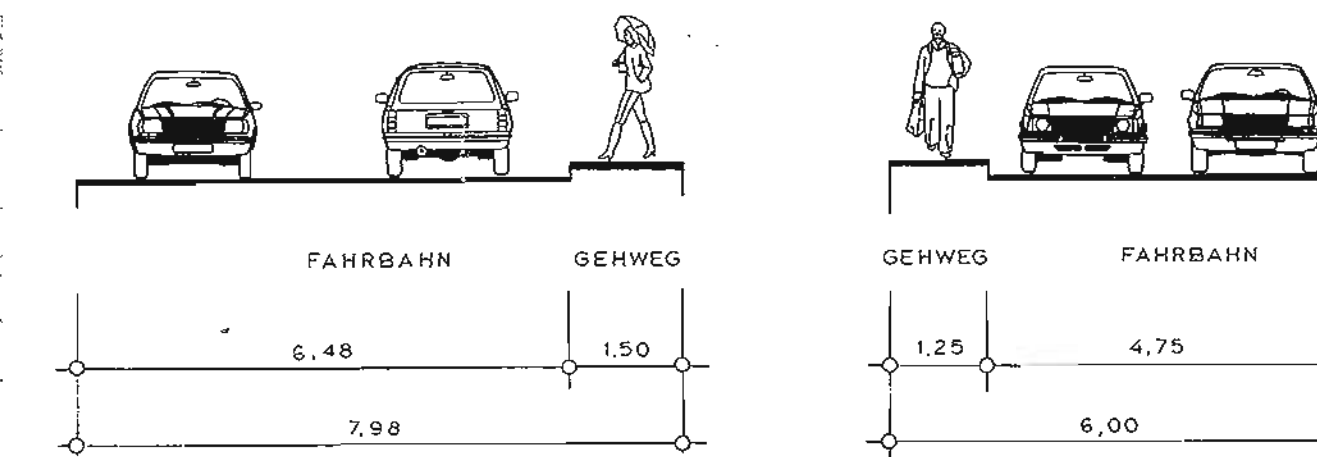


Planstrassen (C)+(D) SCHNITT D-D

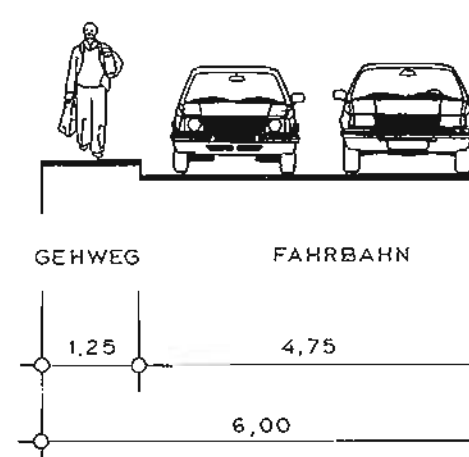


Planstrassen (C)+(D) SCHNITT E-E

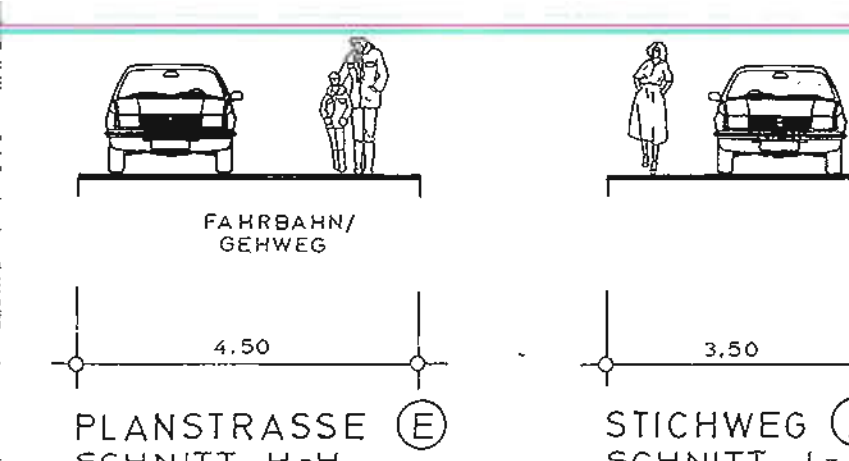
STRASSENQUERSCHNITT M 1:100



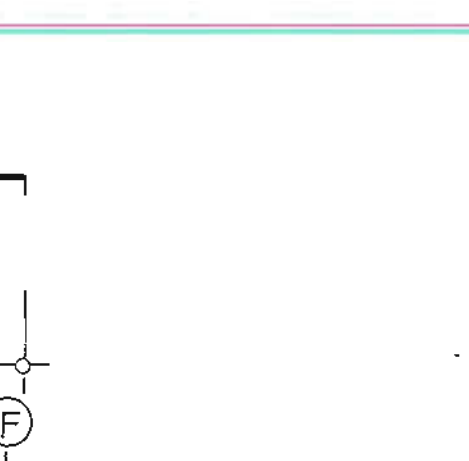
Planstrasse (B) SCHNITT F-F



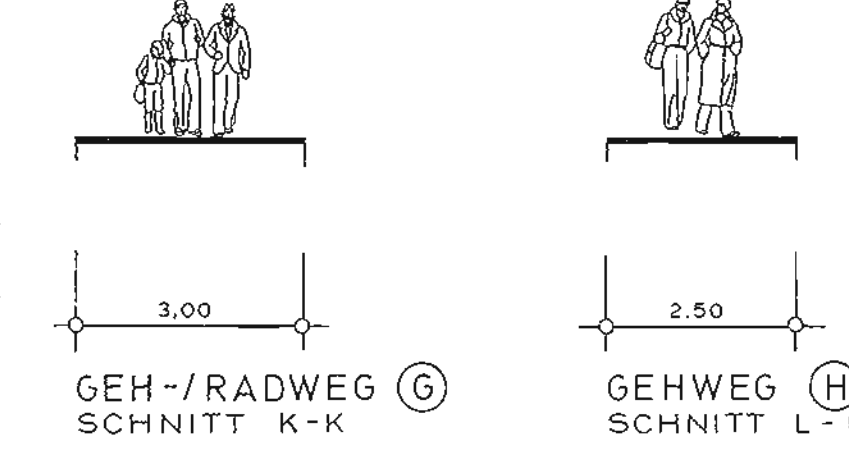
Planstrasse (A) SCHNITT G-G




Planstrasse (E) SCHNITT H-H



Stichweg (F) SCHNITT J-J



Geh-/Radweg (G) SCHNITT K-K



Gehweg (H) SCHNITT L-L

# STADTEBAULICHER ENTWURFSPLAN ZUM BEBAUUNGSPLAN NR. 8 'WUNDERBÜTTELER KIRCHWEG'

ZUGLEICH AUFEHBUNG DES BEBAUUNGSPLANES 'PFINGSTWEG'

**STADT WITTINGEN**  
**ORTSCHAFT WITTINGEN**  
**LANDKREIS GIFHORN**

